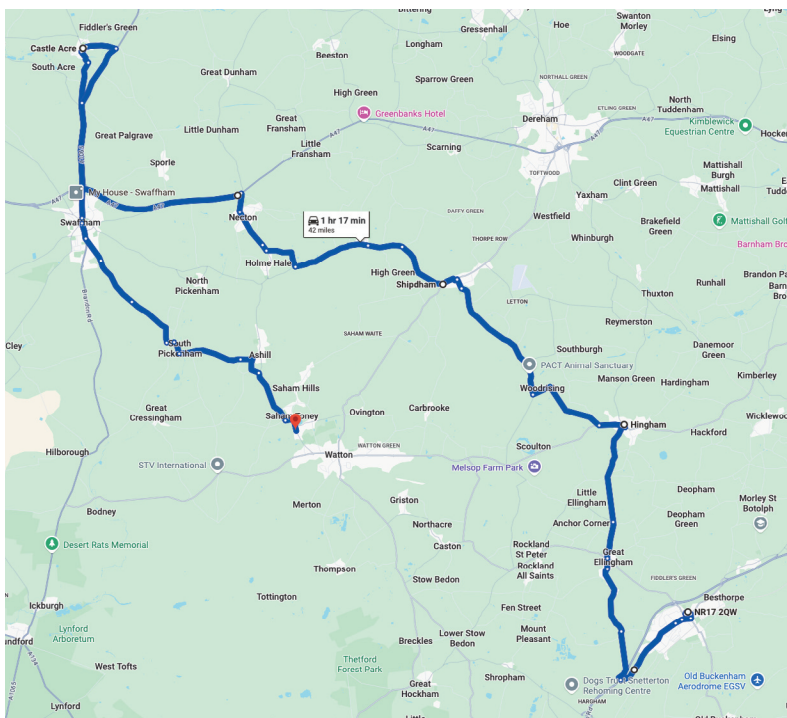


TSSC/T2KR Norfolk Tea and Cake Run 2025



Start from Queen's Square, Attleborough, NR17 2QW at 2pm.

Ending at 76 Richmond Road, Saham Toney, IP25 7EU

The route is approximately 40 miles and should take around 1 1/2 hours. By all means stop and take a look at some of the points of interest you go past but please keep an eye on the clock. You ideally need to be at the end before 4pm.

This is **NOT** a timed event, rather an enjoyable amble around the boundary of Norfolk. All timings are approximate and allow enough time to be able to drive sensibly.

You are advised to comply with all Road Traffic Regulations and Speed Limits.

Some roads are narrow with blind bends. Please be careful of horses, cyclists and walkers.

We advise entrants not to bunch up or form convoys and to respect other road users.

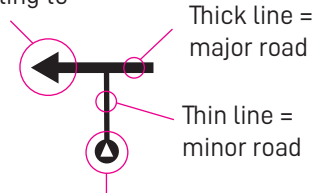
Everybody wants to travel at their own speed - if you find a trail of Triumphs behind you please pull over and let them pass.

And finally, remember it's meant to be fun, if things get fraught please just put the relevant postcode into your SatNav and go straight there.

Navigator Notes

Tulip diagrams


This is where you need to go - Direction travelling to



This is you - Direction travelling from

You will need a clip board and a pen or pencil. Map/SatNav would also be useful.



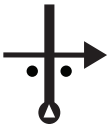





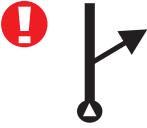
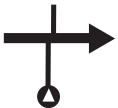
Most of the junctions are give way, so you don't have to worry too much until you come to a stop.

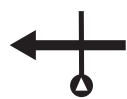
Junctions that go from a major to a minor road, which you will need to look out for, are marked 

! Make sure you tick off each instruction as you go past them.



Queen's Square Car Park, Attleborough, NR17 2QW to 76 Richmond Road, Saham Toney, IP25 7EU

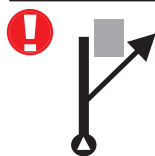
Tulip	Directions
	Turn right out of car park
	Turn left at give way
	Go past church and turn right at lights, signed Diss B1077
	Take first right signed Town Centre, Watton B1077
	Keep left signed Thetford, A11
	Carry on for two miles going through Attenborough, past Peter Beales and go straight over roundabout with A11 signed Gravel Pits
	Stay on this road for 3 miles going into Great Ellingham and straight over roundabout signed Hingham
	Carry on for a further 3 miles into Hingham and turn left at give way
	Go past Hingham Sports Centre and out of Hingham and take first right onto Woodrising Road signed Cranworth, Shipdham
	After 2 miles turn right at give way signed Cranworth, Shipdham



Carry on for 3.5 miles going through Cranworth and into Shipdham. Turn left at give way signed Thetford, Watton onto A1075



Pass Shipdham Church on right. An unusually large church constructed between 1320 to 1360. It features a six storey tower, said to be the second highest in Norfolk.



Turn right after zebra crossing, just before Threeways Garage signed Bradenham



After 4 miles (going through Bradenham) turn right just after Lodge Cottage signed Lower Road



Turn right at give way onto Cook Road (unsigned)



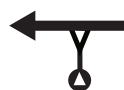
Go through Necton and turn left at give way onto A47 signed Swaffham, Kings Lynn



Stay on A47 for 4 miles going straight over roundabout and onto dual carriageway



After the A47 turns into dual carriageway take exit signed Cromer, Newmarket, Swaffham onto A1065



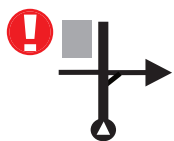
Turn left at give way signed Cromer, Fakenham



Take second left signed Castle Acre towards Castle & Priory (2 miles)



Go into Castle Acre and through Bailey Gate. The Bailey Gate is one of two stone gatehouses added to the settlement's massive earthwork defences in about 1200.



Turn right after left hand bend just before Spar shop (on left). Signed All major routes (A1065), Newton



Turn right at give way signed Swaffham onto A1065 and look out for any Triumphs



Stay on A1065 going under A47 and into Swaffham and go straight over lights signed Newmarket, Thetford to stay on A1065



Go past market place and the Market Cross. Built in 1783, primarily used as a focal point for the market, a place where traders gathered and displayed goods. It also served as a site for collecting tolls and potentially for dispensing justice.



Turn left at mini roundabout to stay on A1065



Go straight over next roundabout to stay on A1065



Take next left signed South Pickering, Ashill onto Watton Road



Stay on this road for 7 miles and into Saham Toney



Go past Church and Bell Lane (on left) and turn right into 76 Richmond Road. NOTE: Please drive carefully, pedestrians will be using the same entrance.

Residential address with plenty of room for parking (classics only please*). Look out for the flag. Please come down the gravel driveway to the back garden. Turn right onto the grass and around to the left. Tea and cake will be served 3-5.30pm. There will be a small number of members of the public attending, please make sure all valuables are locked away.

Please bring chairs and cash! There will be a voluntary donation box for the tea and cake.

*NOTE: There won't be parking on the premises for modern cars. Please park in the layby just past the property. When leaving, please be considerate and remember this is a residential area.